



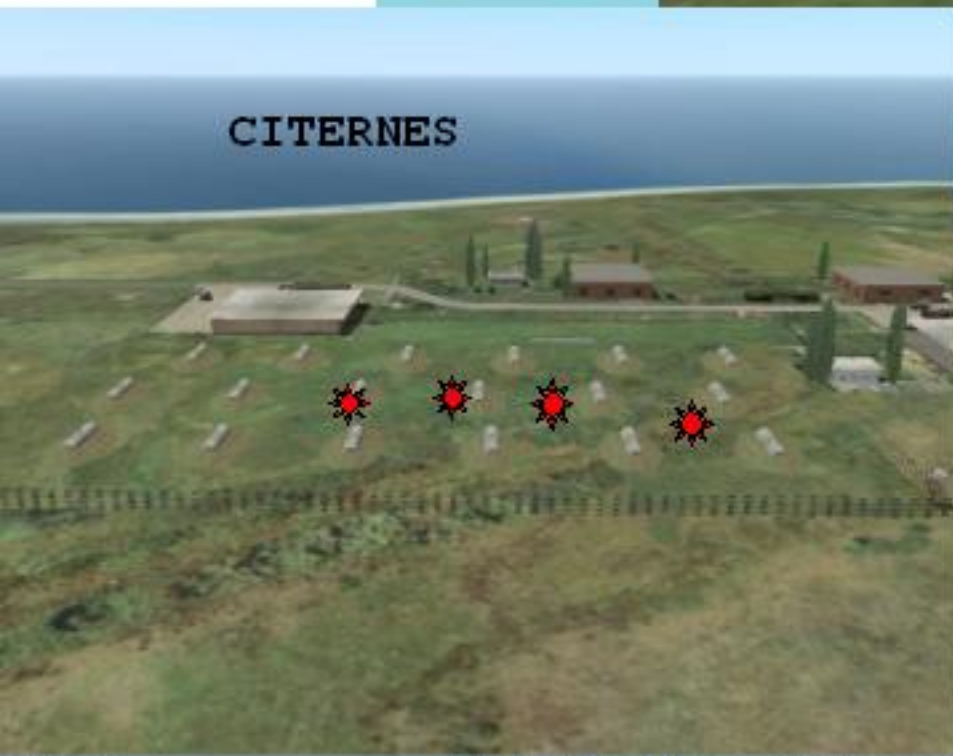


BASES

- TOUTES



HANGAR PRINCIPALE



CITERNES



TOUR DE CONTROLE



3RD WING



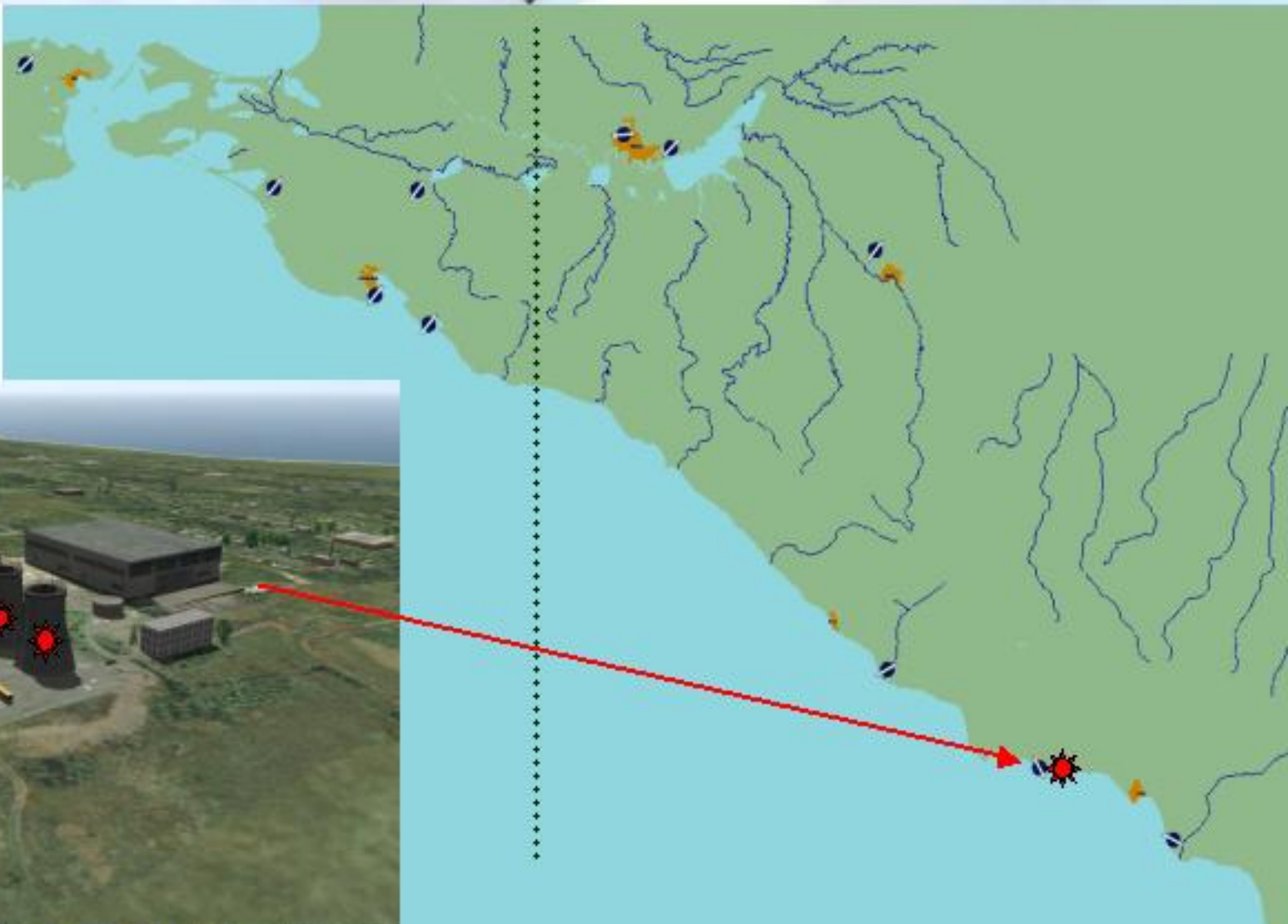
LES ROUGES





Industrie

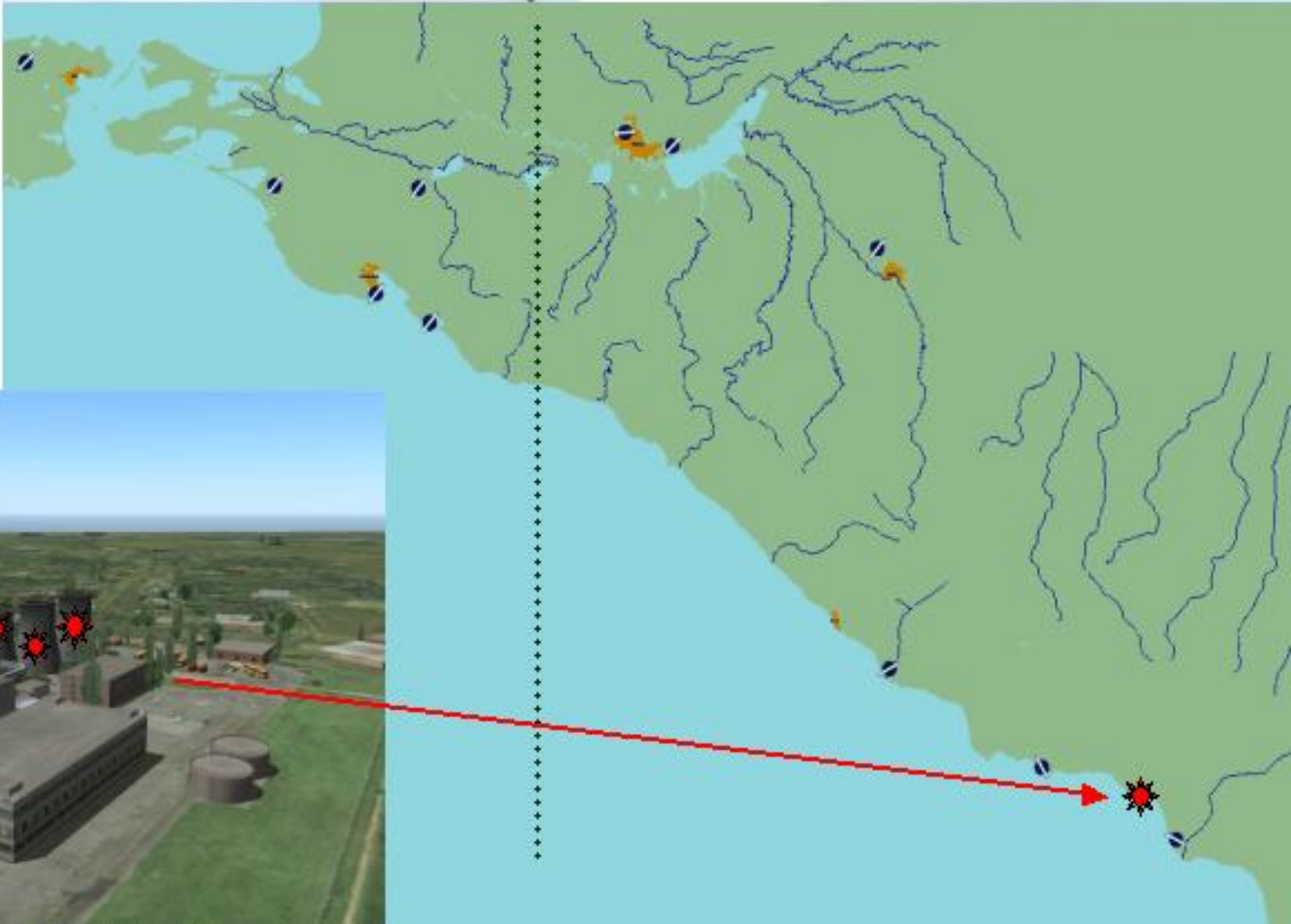
- 43 06 59 N
- 40 39 20 E





Industrie

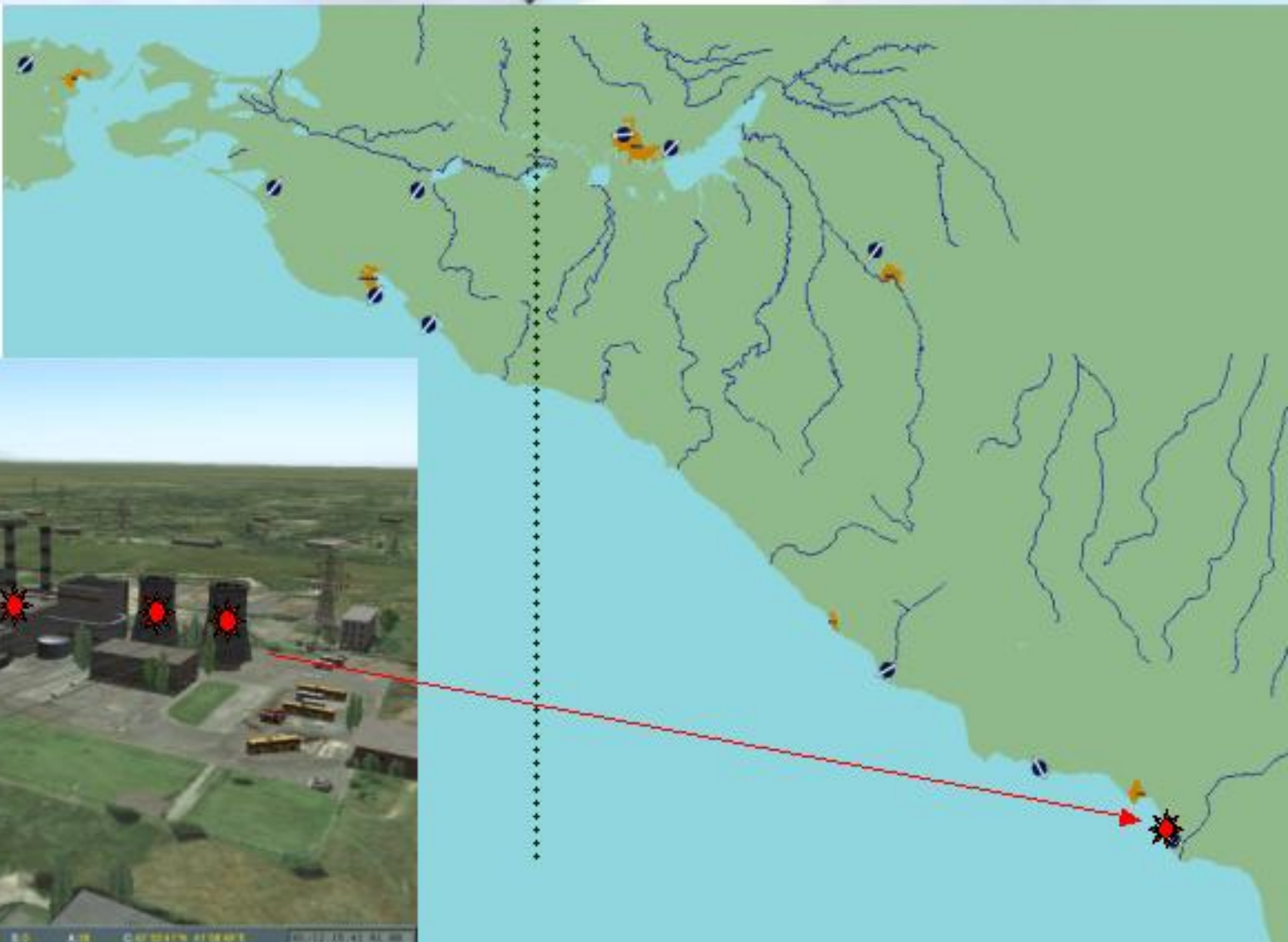
- 43 01 32 N
- 40 59 29 E





Industrie

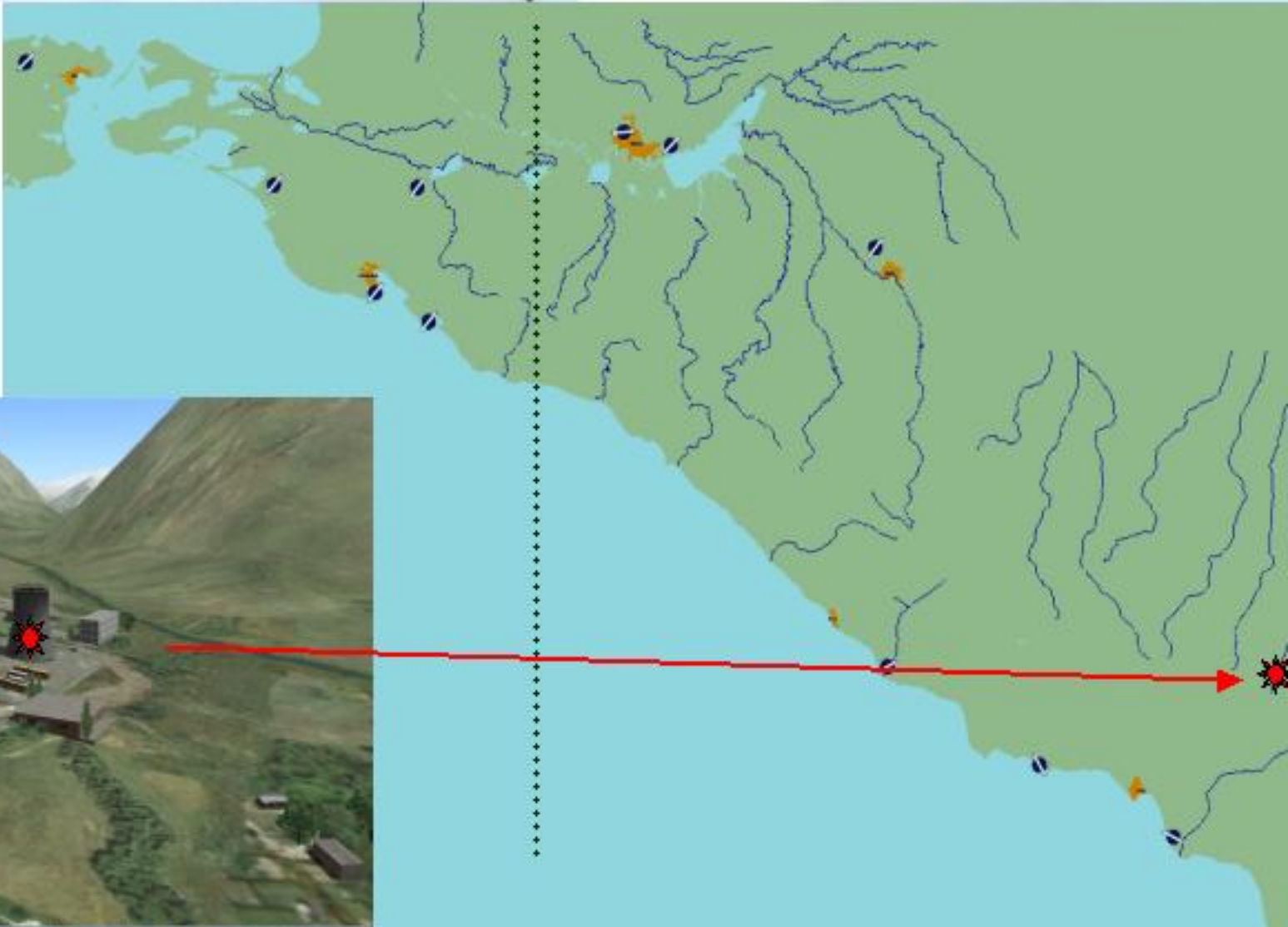
- 42 53 41 N
- 41 08 49 E





Industrie

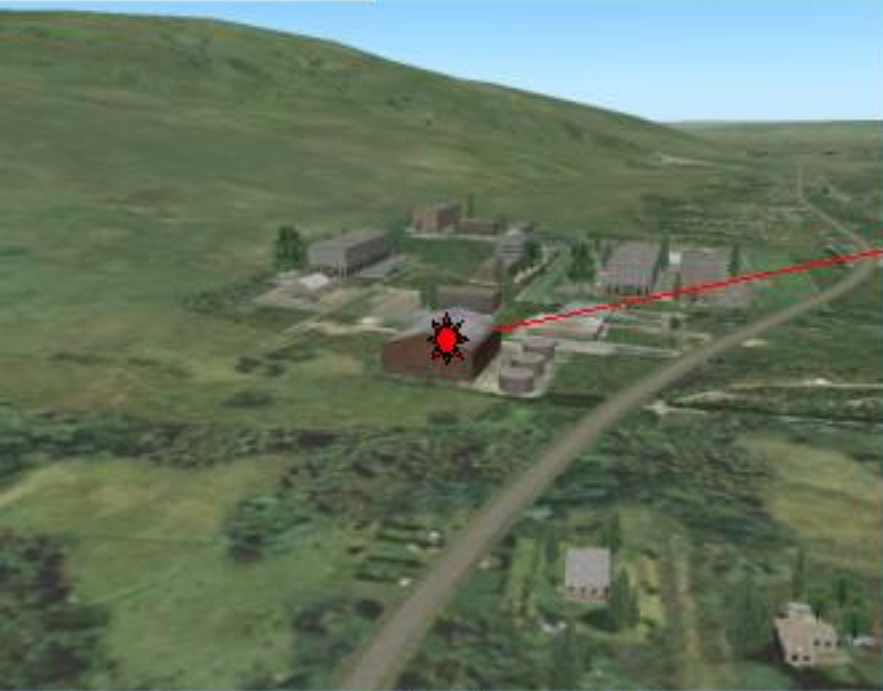
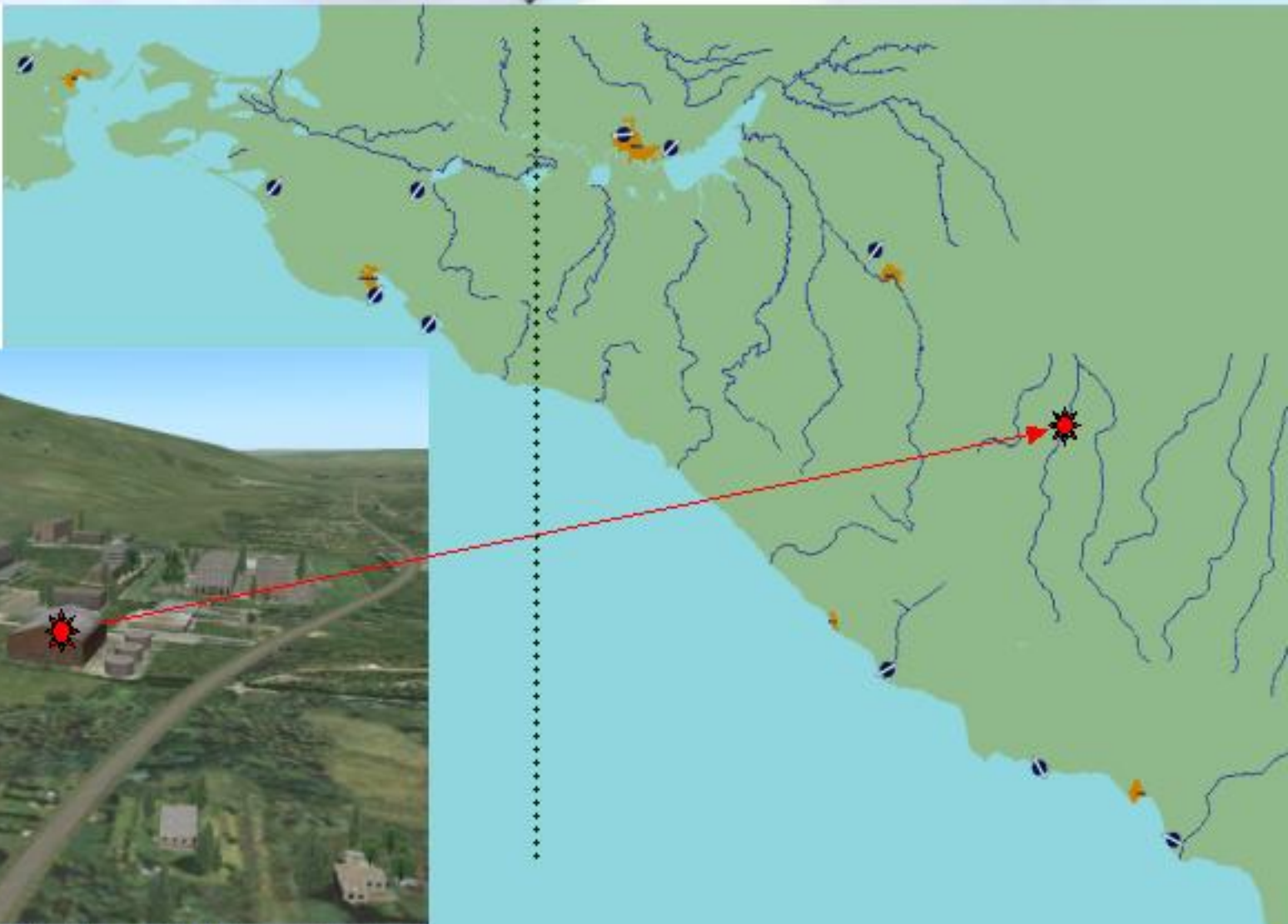
- 43 17 35 N
- 41 38 32 E





Dépôt

- 44 07 23 N
- 40 48 57 E





Industrie

- 44 08 39 N
- 40 51 06 E





Dépôt

- 44 13 00 N
- 41 54 37 E

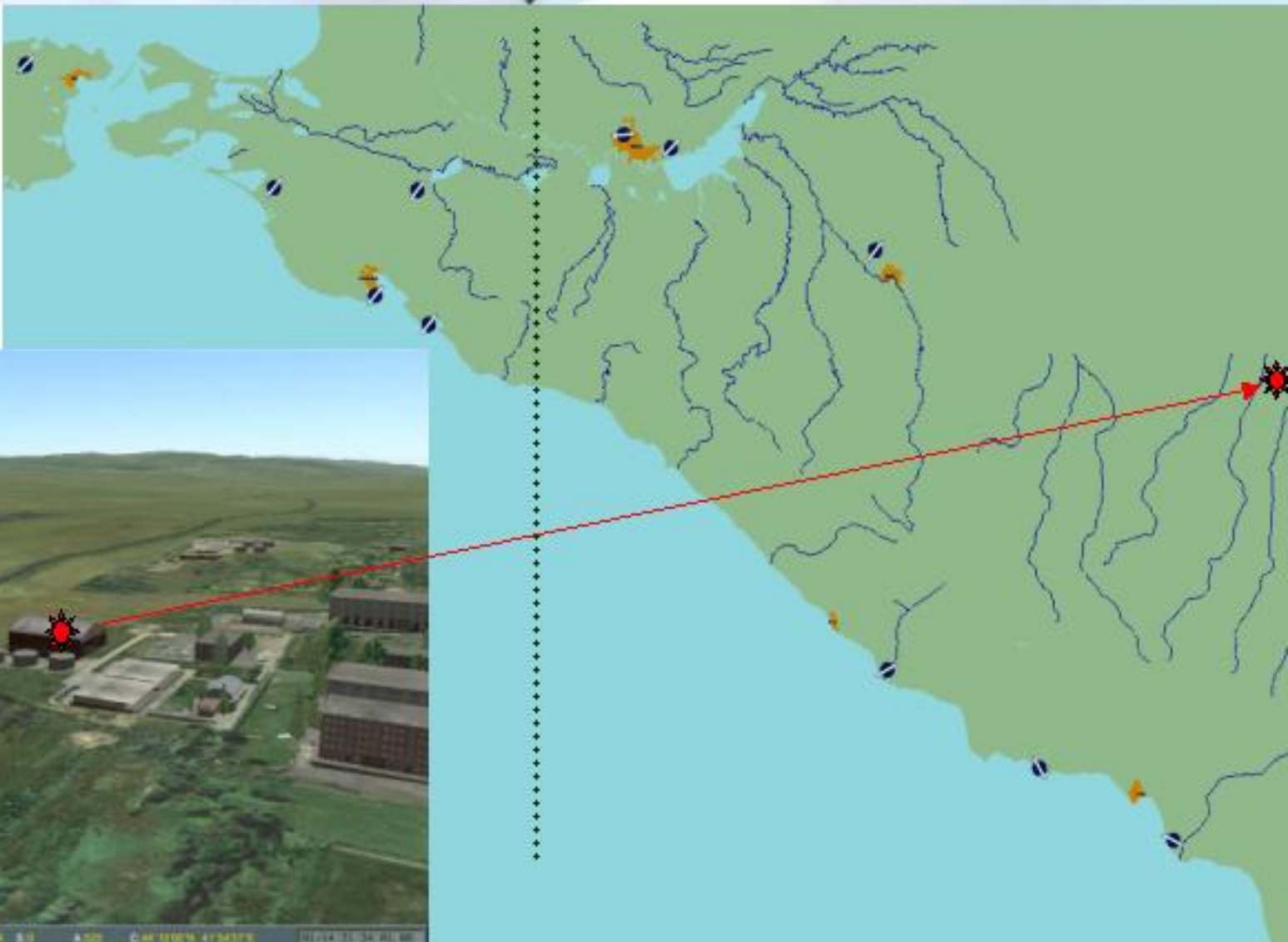
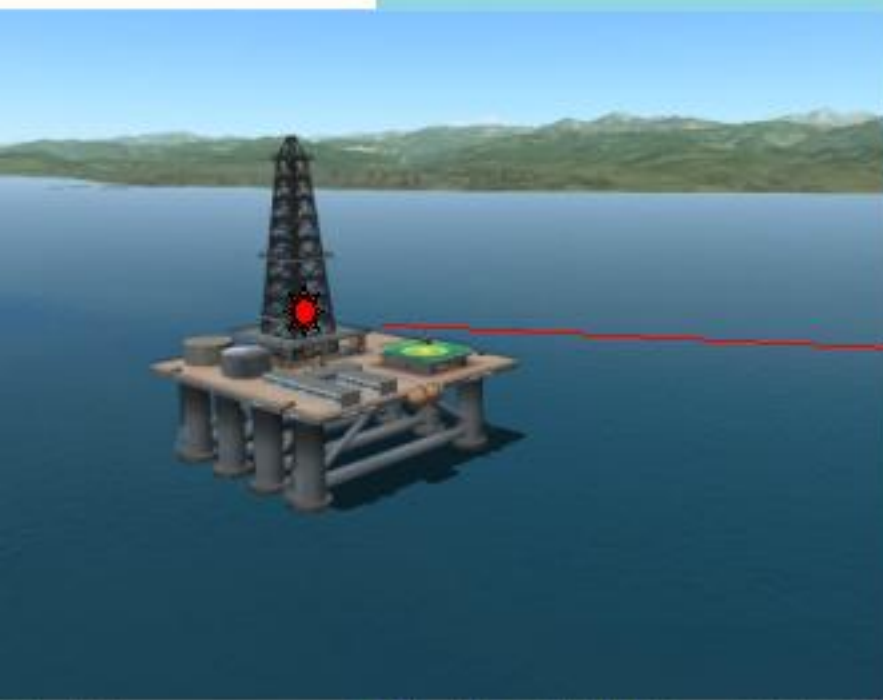




Plate-forme

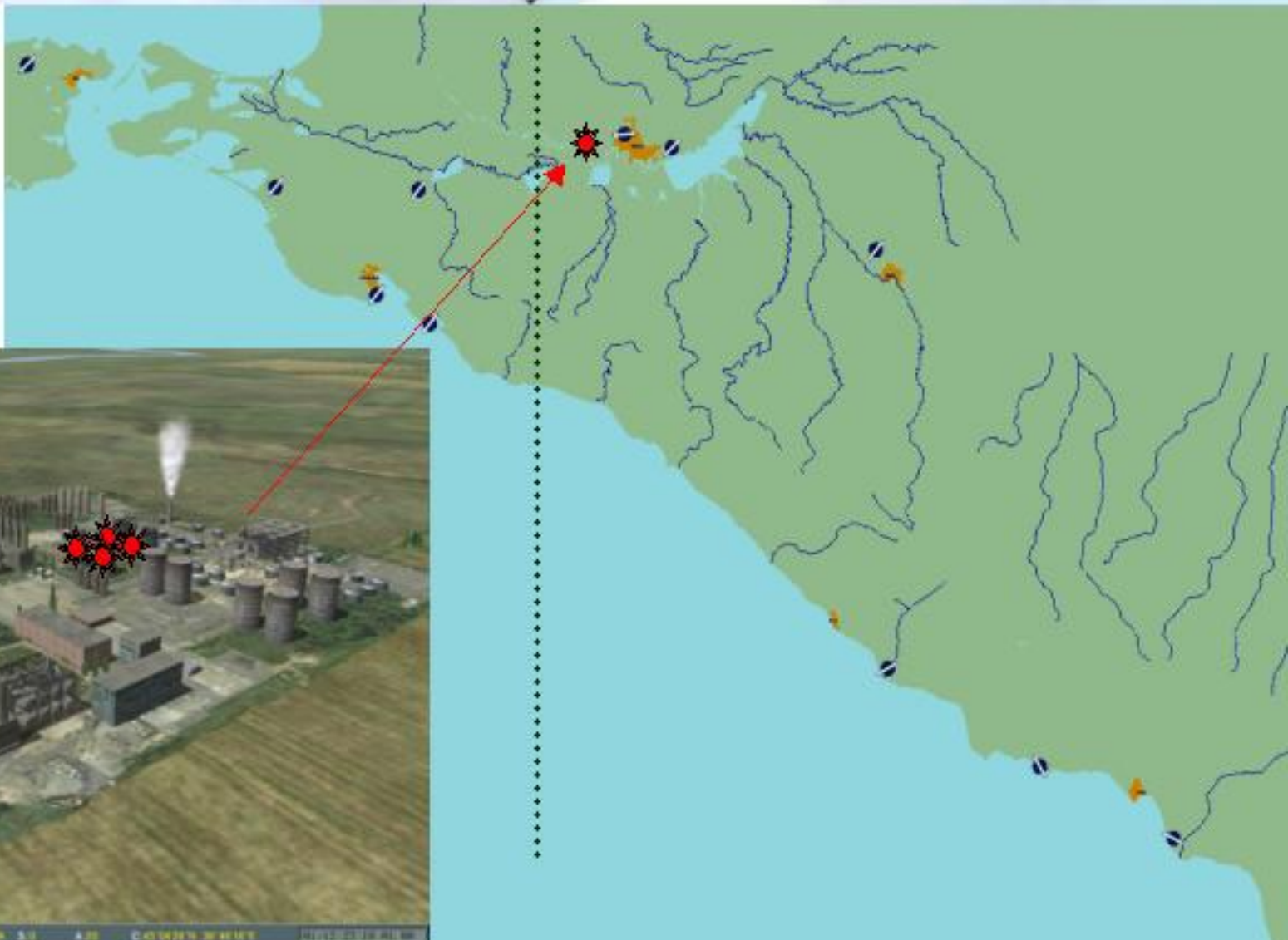
- 43 32 22 N
- 39 44 01 E





Raffinerie

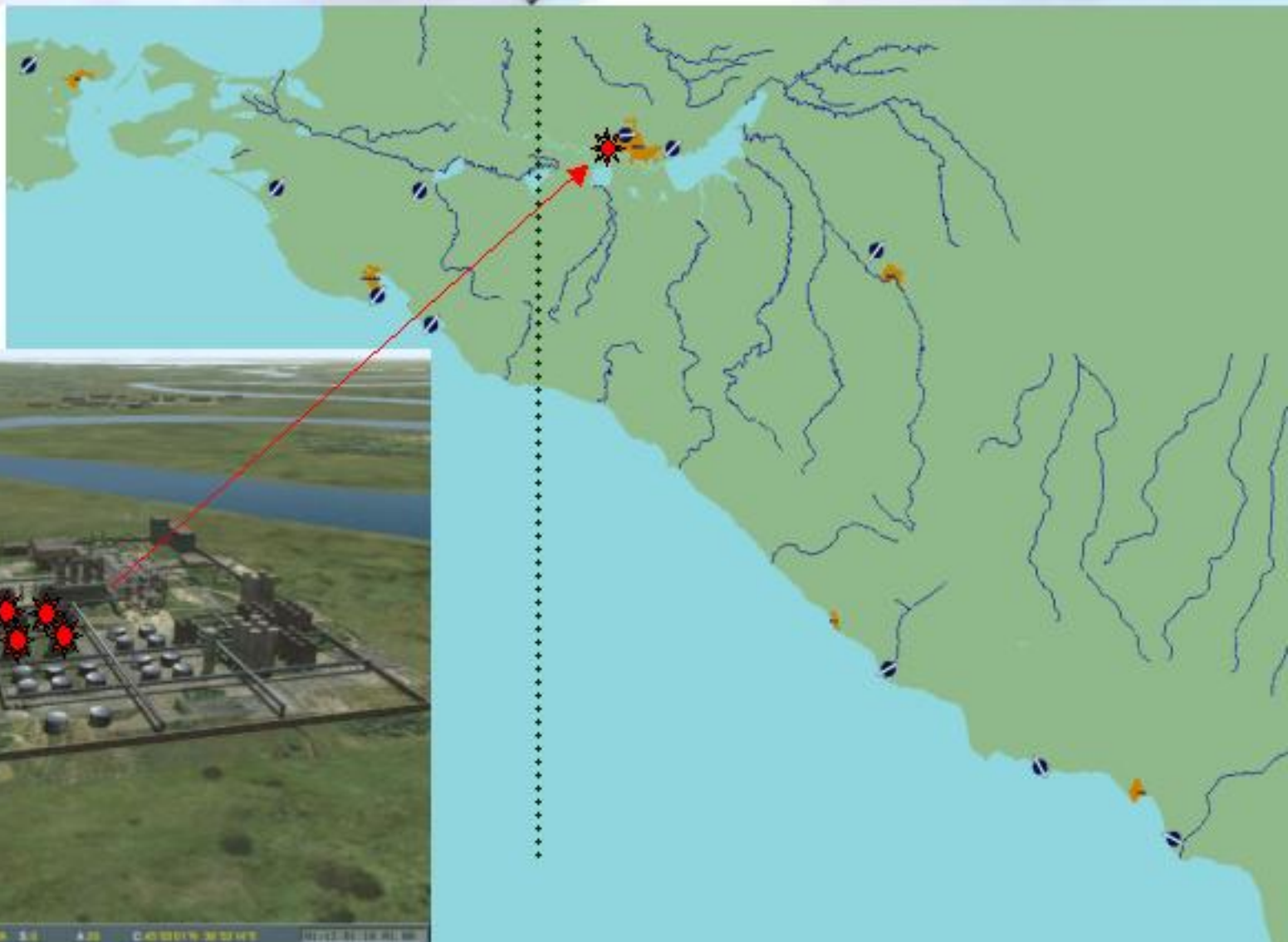
•45 04 28 N
•38 46 16 E





Raffinerie

•45 03 01 N
•38 53 14 E





Raffinerie

- 44 11 14 N
- 40 50 52 E



